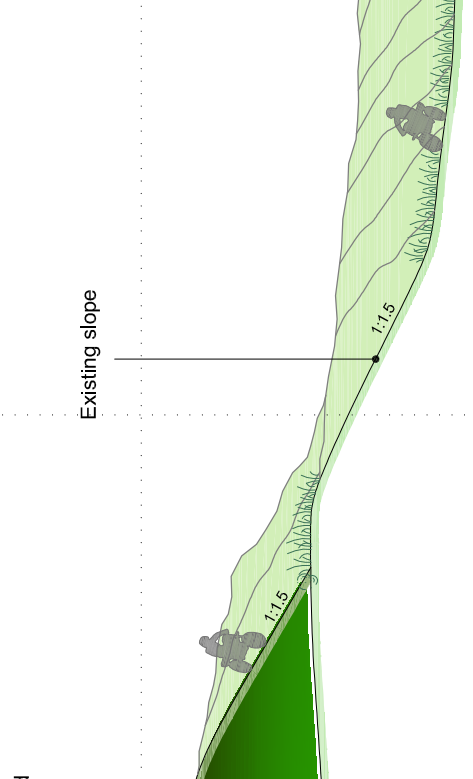
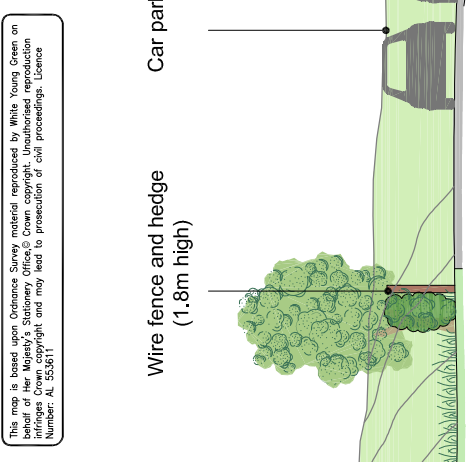


This map is based upon Ordnance Survey (notified) information supplied by White Young Green on behalf of the Milton Keynes Stationery Office. Crown copyright. Unauthorised reproduction infringes Crown copyright and may lead to prosecution of civil proceedings. Licence Number: AL 553611




- Legend**
- Site boundary
 - Earth mounds (max height 4m, max slope 1:1.5)
 - Area for potential rock obstacles
 - Indicative car parking spaces
 - Existing trees and shrubs
 - Proposed trees and shrubs
 - Grassed area
 - Post and rail fence
 - Wire mesh security fence
 - Drainage pipe for run-off
 - Metal barrier (to open away from flow of traffic)
 - Gates

Rev	Description	By	Chk	App	Date

Client: MILTON KEYNES PARKS TRUST

Executive Park
Avalon Way
Anstley
Leicester
LE7 7GR

Tel: 0116 234 8100
Fax: 0116 234 8002



Environmental

Civil Structural Mechanical Electrical Process Rail Traffic Environmental Project Management

MK BUZZARDS

DRAFT

Drawing Title:

TRIALS BIKE COURSE

Scale at A3	Drawn By	Date	Checked By	Date	Approved By	Date
1:1000(1:200) (SECTIONS)	LW	10/05/05	JES	10/05/05		
Project No.	Office	Type	Drawing No.	Revision		
E006155	51	04	E006155-EN-001	-		

Section B-B' Scale 1:200

Section A-A' Scale 1:200

APPROVAL INFORMATION TENDER CONTRACT CONSTRUCTION